



from ★★☆☆☆
**MAIN
STREETS**
to
**SAFE
STREETS**





Appendix D: **Location of Jurisdiction and Roadway Network**


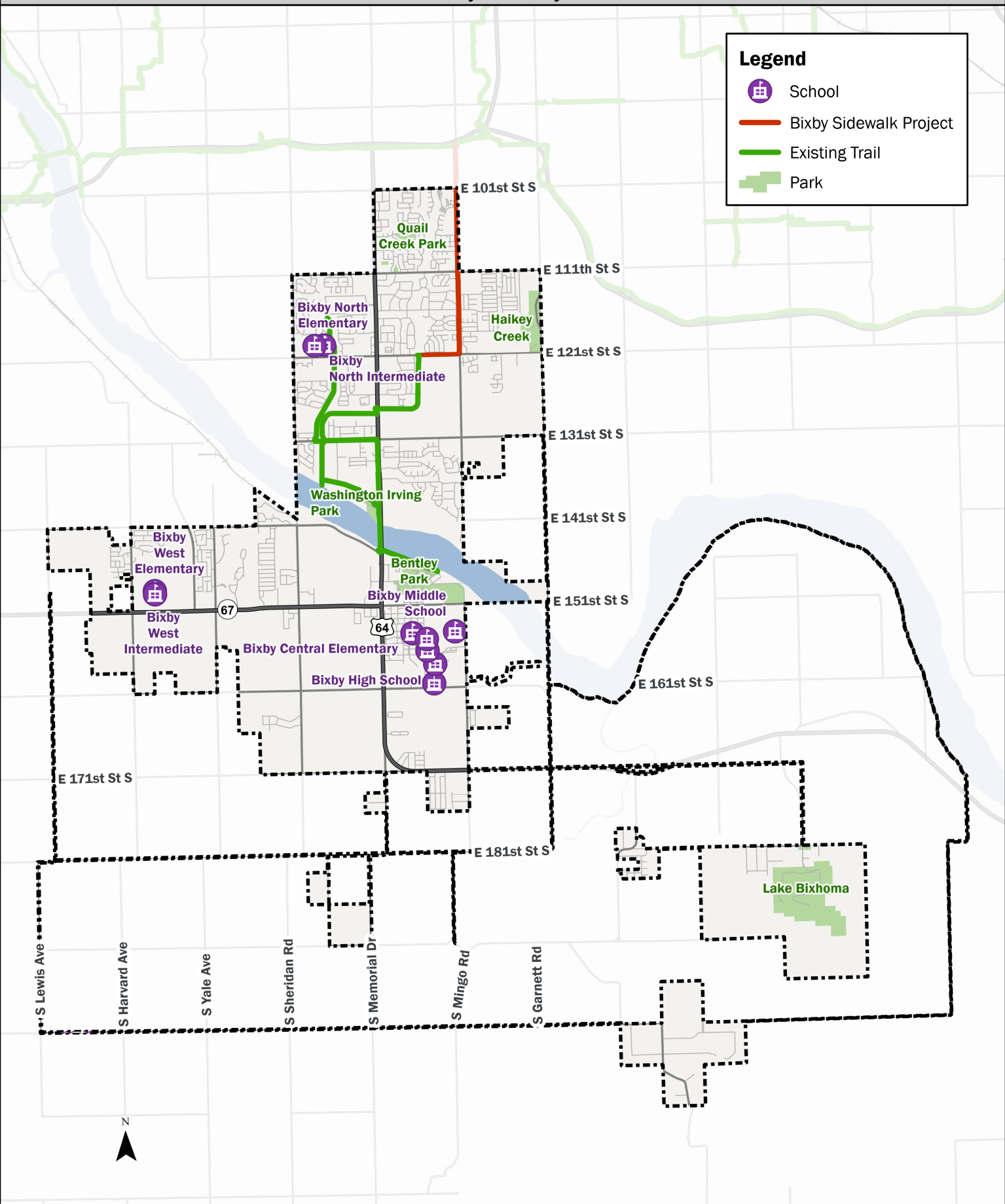
Submitted by
Indian Nations Council of Governments
in partnership with the Oklahoma cities of
Bixby, Bristow, Claremore, Collinsville, Sapulpa, and Skiatook

From Main Streets to Safe Streets

City of Bixby

Legend

-  School
-  Bixby Sidewalk Project
-  Existing Trail
-  Park







Path: G:\Mapping\INCOG Divisions\Transportation\Grants\SS4A_2023\SS4A_Grant_2023_Tv.aprx. Saved: 7/5/2023 3:29 PM

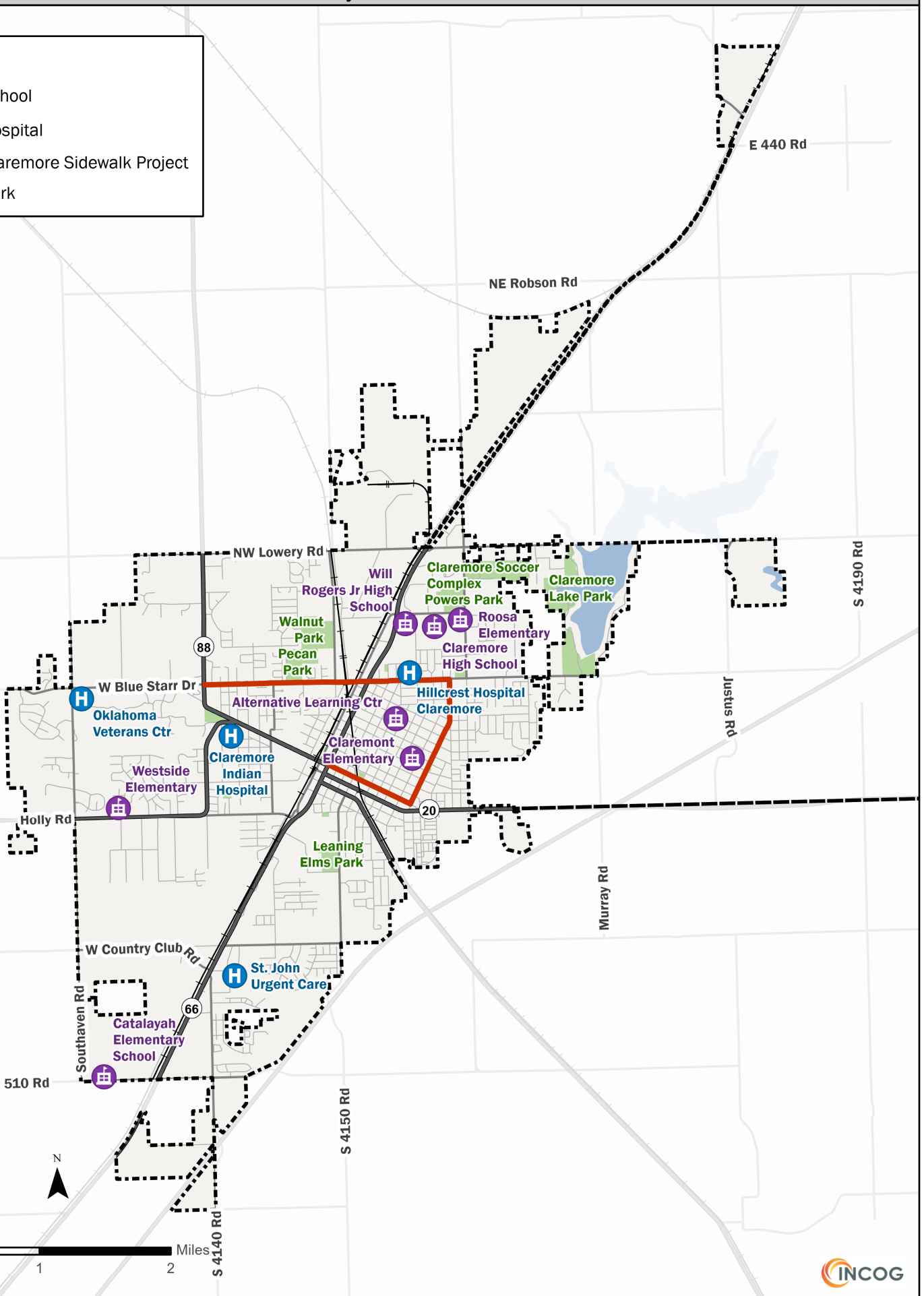


From Main Streets to Safe Streets

City of Claremore

Legend

-  School
-  Hospital
-  Claremore Sidewalk Project
-  Park



Path G:\Mapping\INCOG Divisions\Transportation\Grants\SS4A_2023\SS4A_Grant_2023_Tv.aprx. Saved: 7/5/2023 3:29 PM

From Main Streets to Safe Streets

City of Collinsville

Legend



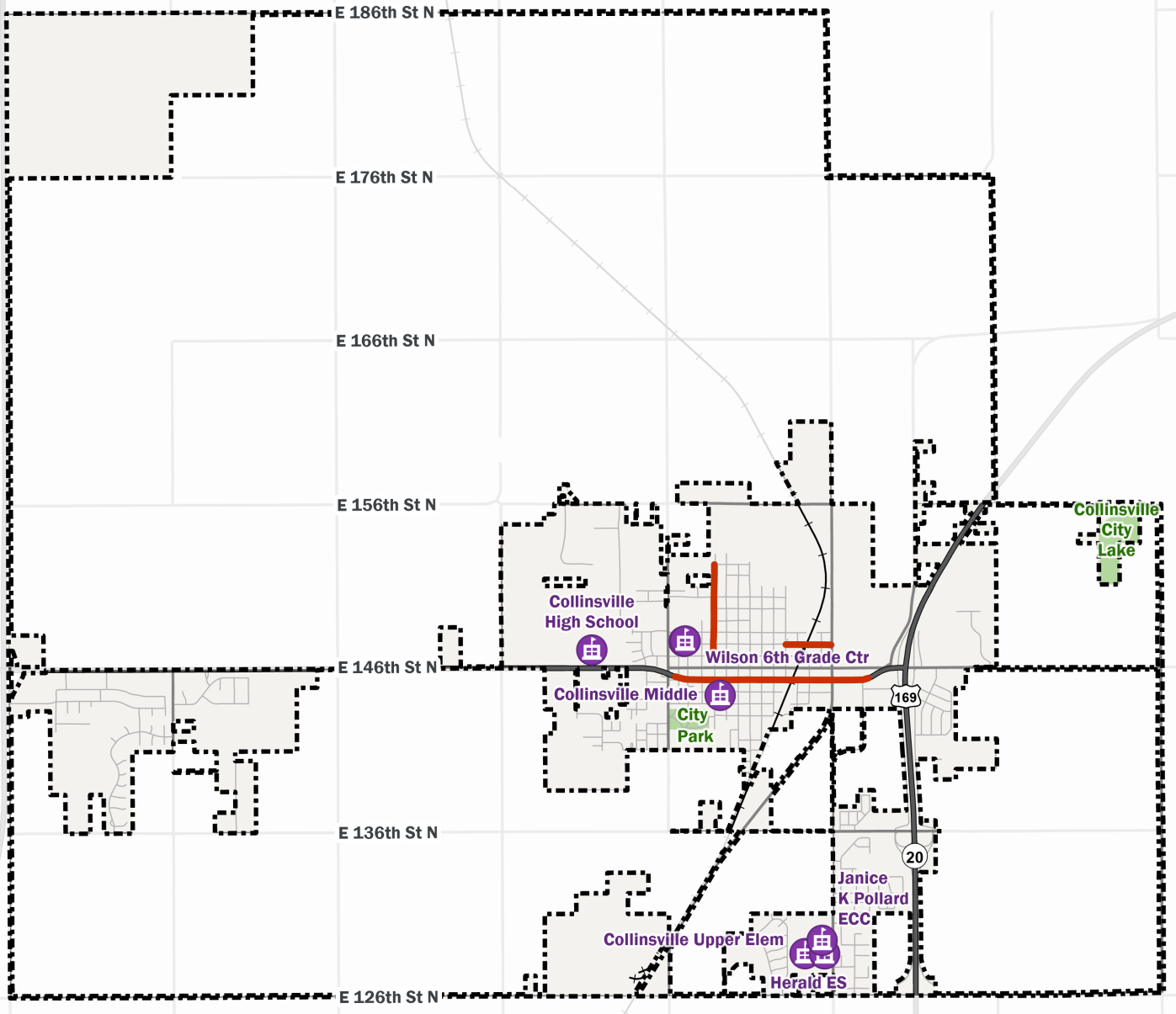
School



Collinsville Sidewalk Project






Park

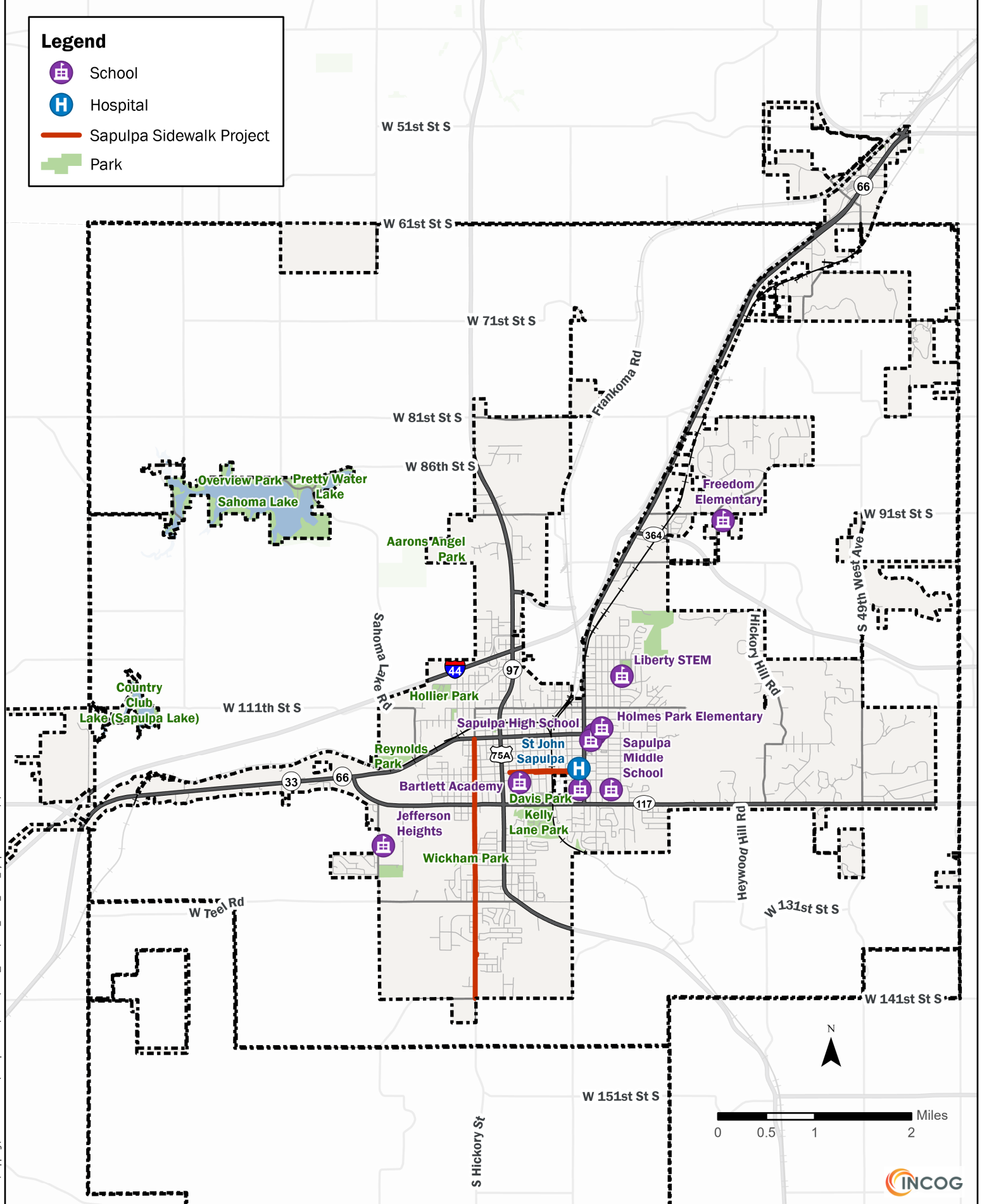


From Main Streets to Safe Streets

City of Sapulpa

Legend




-  School
-  Hospital
-  Sapulpa Sidewalk Project
-  Park

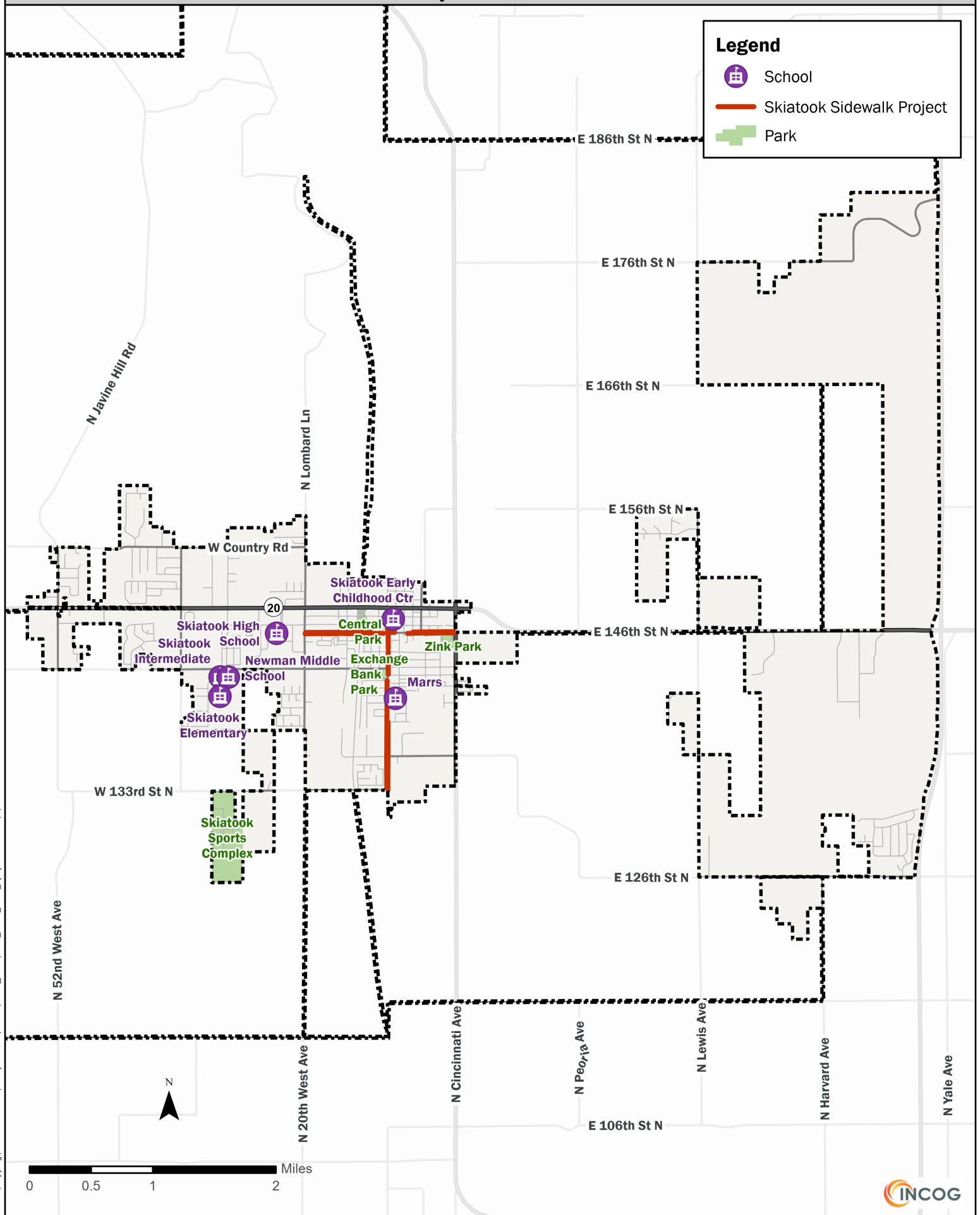


From Main Streets to Safe Streets

City of Skiatook

Legend

-  School
-  Skiatook Sidewalk Project
-  Park



Path: G:\Mapping\INCOG Divisions\Transportation\Grants\SS4A_2023\SS4A_Grant_2023_Tv.aprx. Saved: 7/5/2023 3:29 PM